

Flood Risk Assessment Coastal Template LDO Final Oct2020 – Guidance material

Please remember to update all text highlighted in red which is displayed in the templates to reflect your own business name, details and circumstances. Once you have completed, you might wish to change the red text to black as a reminder of which parts have been completed.

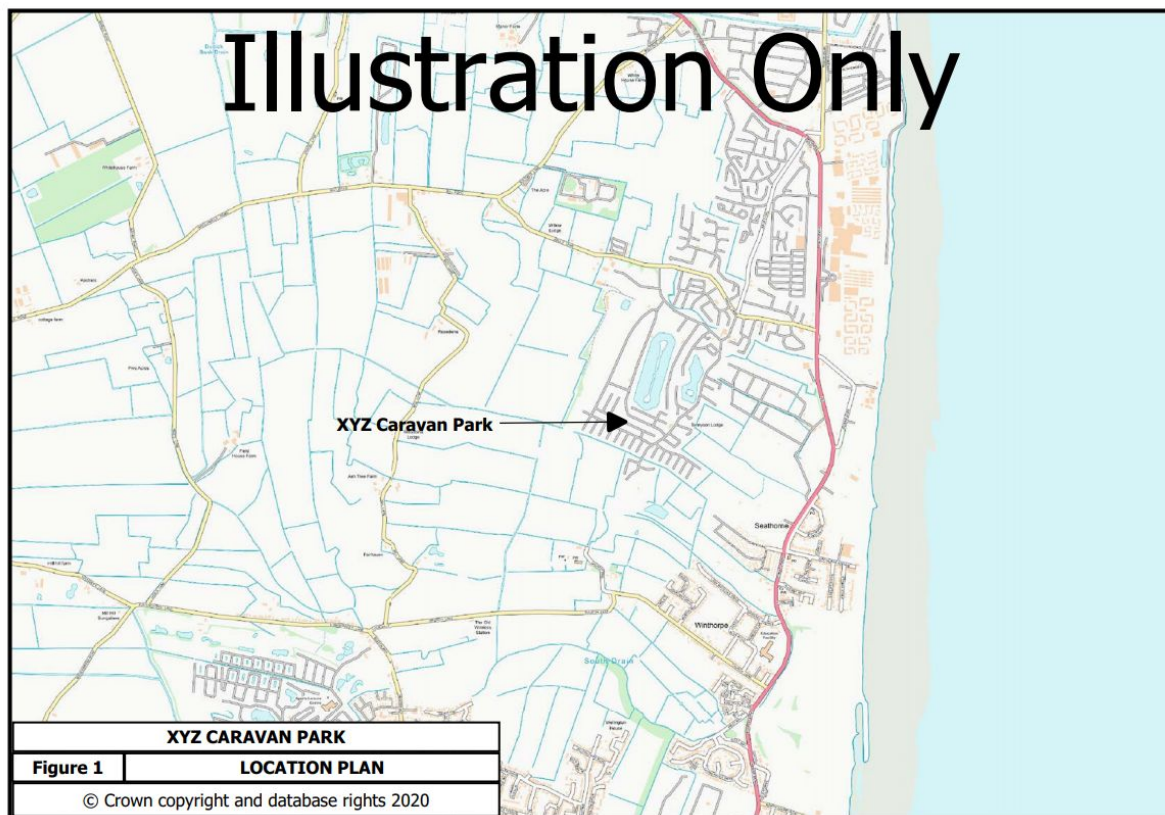
Examples of Figures to be included in Flood Risk Assessment template

APPLICATION SITE

Figure 1 on Page 1 Location Plan

To find the National Grid Reference is for your site use this link <https://gridreferencefinder.com/> and enter your postcode. Grid Reference is located below the maps. Make a note and enter into the template.

Now click the box named 'show points on open street map'. This will generate the location map. Take a screenshot and/or print the map off and include it in your Flood Risk Assessment template and/or application. Remember to label it as **Figure 1**. Also ensure your site is clearly labelled.



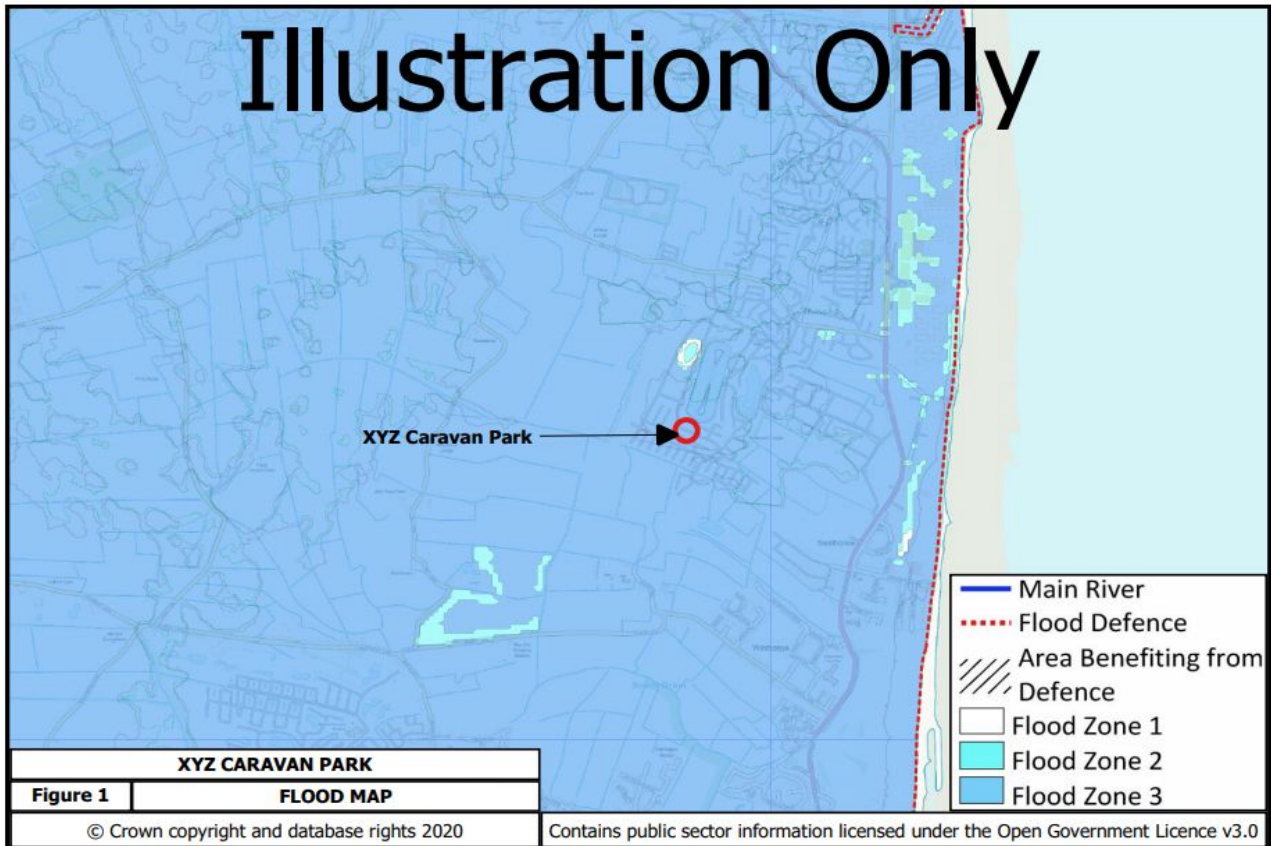
Flood Zones

Figure 2 located on Page 3

You can find this map using the information for the location of your site by following the link provided and entering the postcode.

<https://flood-map-for-planning.service.gov.uk/>

You can print the map off and include it in your Flood Risk Assessment template and application – remember to label it as **Figure 2**. Also ensure your site is clearly labelled.



[Risk of Flooding from Rivers & Sea](#)

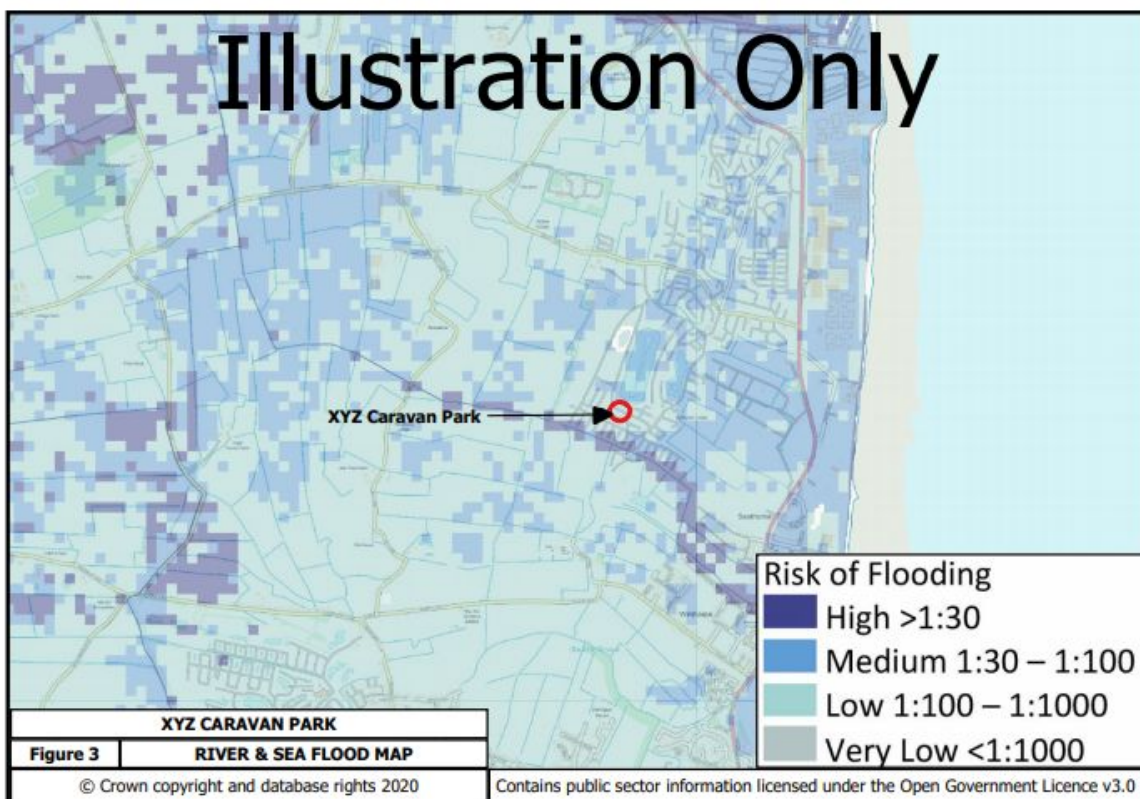
Figure 3 located on Page 3.

You can create the Risk of Flooding from Rivers and Sea Map by clicking the following link <https://parallel.co.uk/rofrs/#13/53.15265/0.343> and entering your postcode. It looks slightly different to the below map but is the same information.

Please ensure that you amend the example text highlighted in red (if any) on the template to reflect the information on the map you have created.

Flood Risk Assessment template and application – remember to label it as **Figure 3**.

Also ensure your site is clearly labelled and that you name the map Risk of Flooding from Rivers and Sea. To download the narrative if required click on 'Download: RoFRS product description' located under the legend.



Breach to the Defences

Figure 4 of Page 3. This map should be taken from East Lindsey Strategic Flood Risk Assessment – You will find the ELDC Flood Risk Assessment for your area on pages 25 - 29 of this document.

Select the map relevant to the area that your business is located, label as **Figure 4** and include this map in your application.

https://www.e-lindsey.gov.uk/media/4770/CD54-East-Lindsey-Strategic-Flood-Risk-Assessment-2017/pdf/CD54_East_Lindsey_Strategic_Flood_Risk_Assessment_2017.pdf?m=63638911760187000
0

